

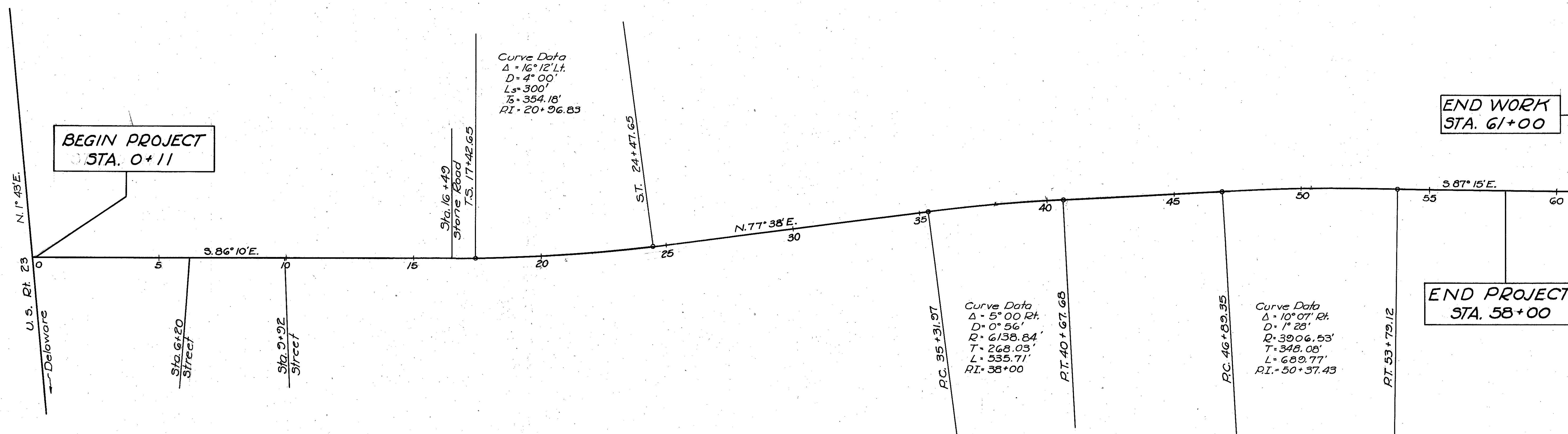
LOCATION PLAN

SR. 229, SEC. 0.00 DEL. CO.
NORTON - MARENGO-MT. VERNON ROAD
MARLBORO TWP.
TWP. 6, QR. 1 & 2 RANGE 13


FED. RD. DIVISION	STATE	PROJECT	FISCAL YEAR	1
2	OHIO		1950	3

DELAWARE, COUNTY
S. R. 229 SEC. 0.00

Recorded Jan. 18, 1951
Delaware, Co. Plat Book
Vol. 4, Page 267



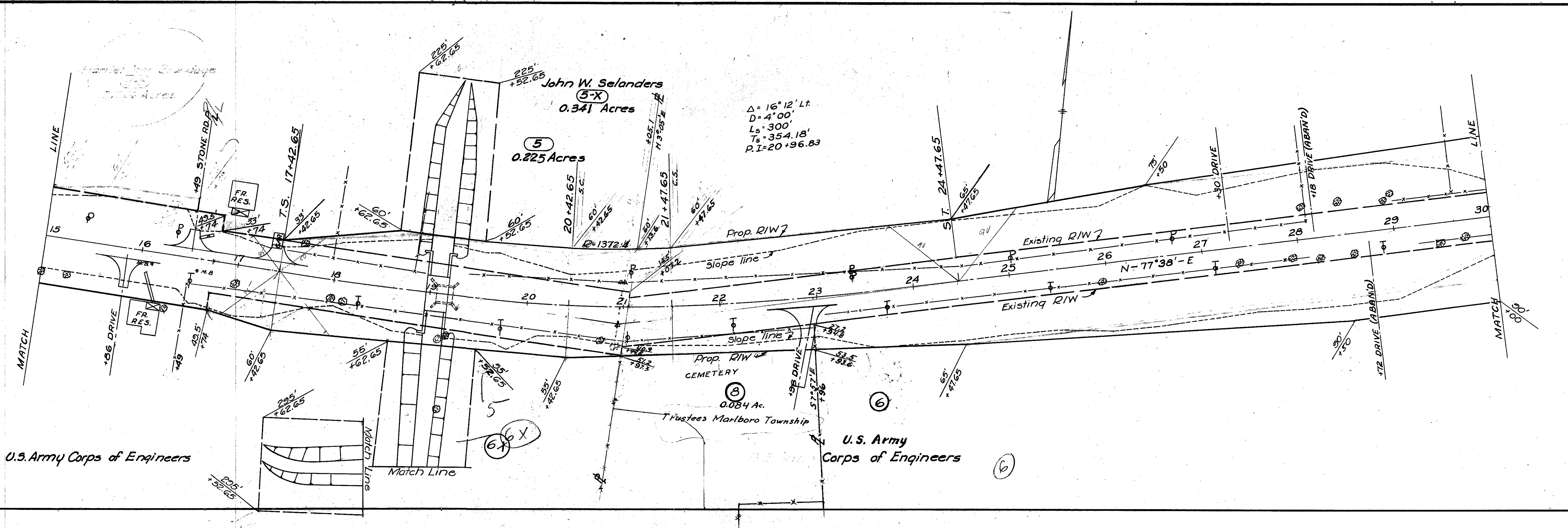
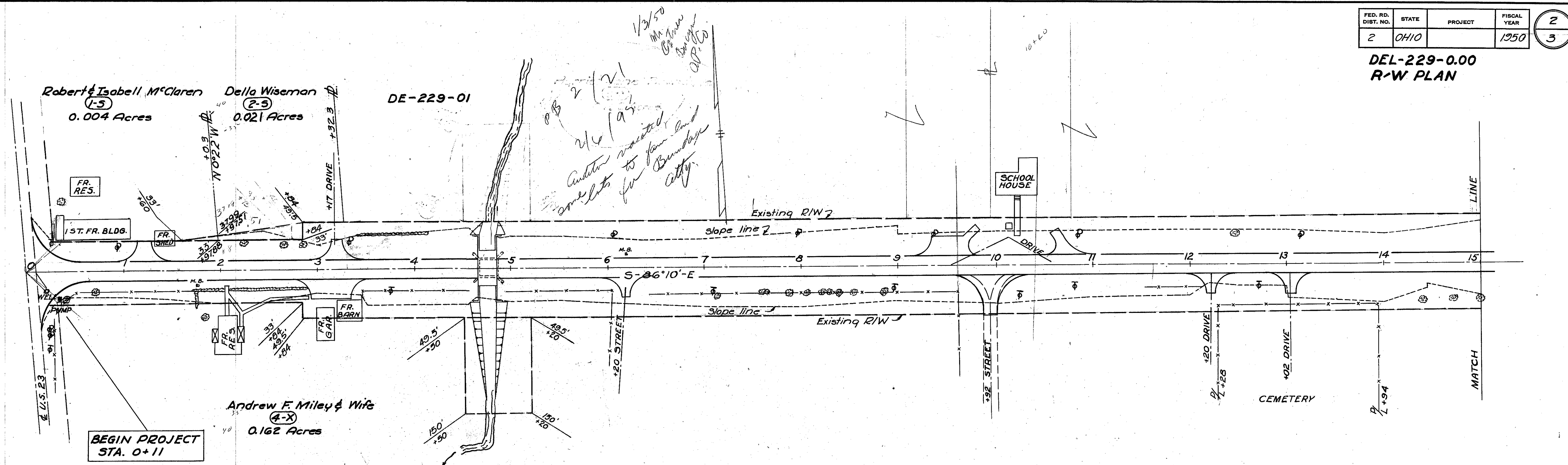
CENTERLINE REFERENCE MONUMENTS WILL BE SET BEFORE OR AFTER CONSTRUCTION



LOCATION PLAN

FED. RD. DIST. NO.	STATE	PROJECT	FISCAL YEAR
2	OHIO		1950

DEL-229-0.00
R-W PLAN

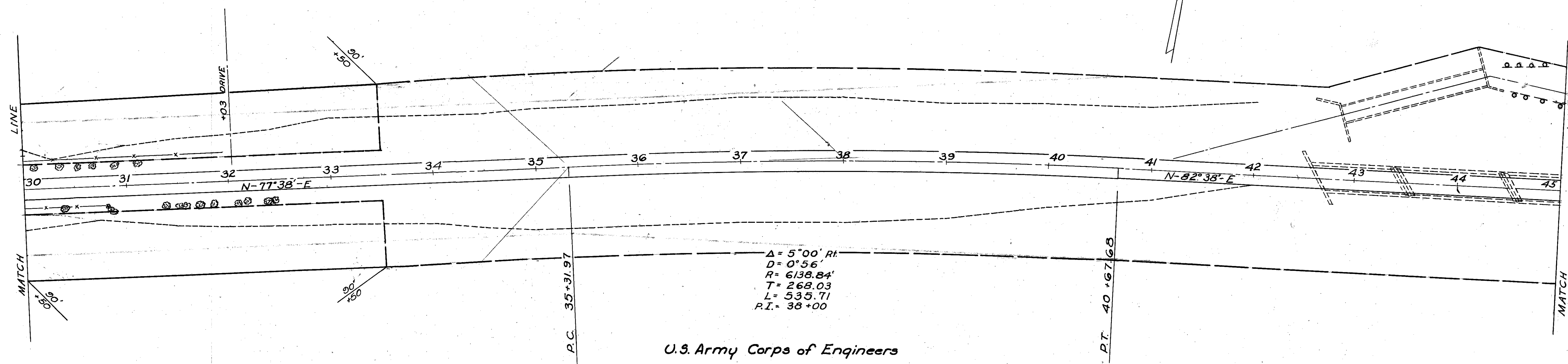


FED. RD. DIST. NO.	STATE	PROJECT	FISCAL YEAR
2	OHIO		1950

3
3

DEL-229-0.00
R/W PLAN

U.S. Army Corps of Engineers



U.S. Army Corps of Engineers

